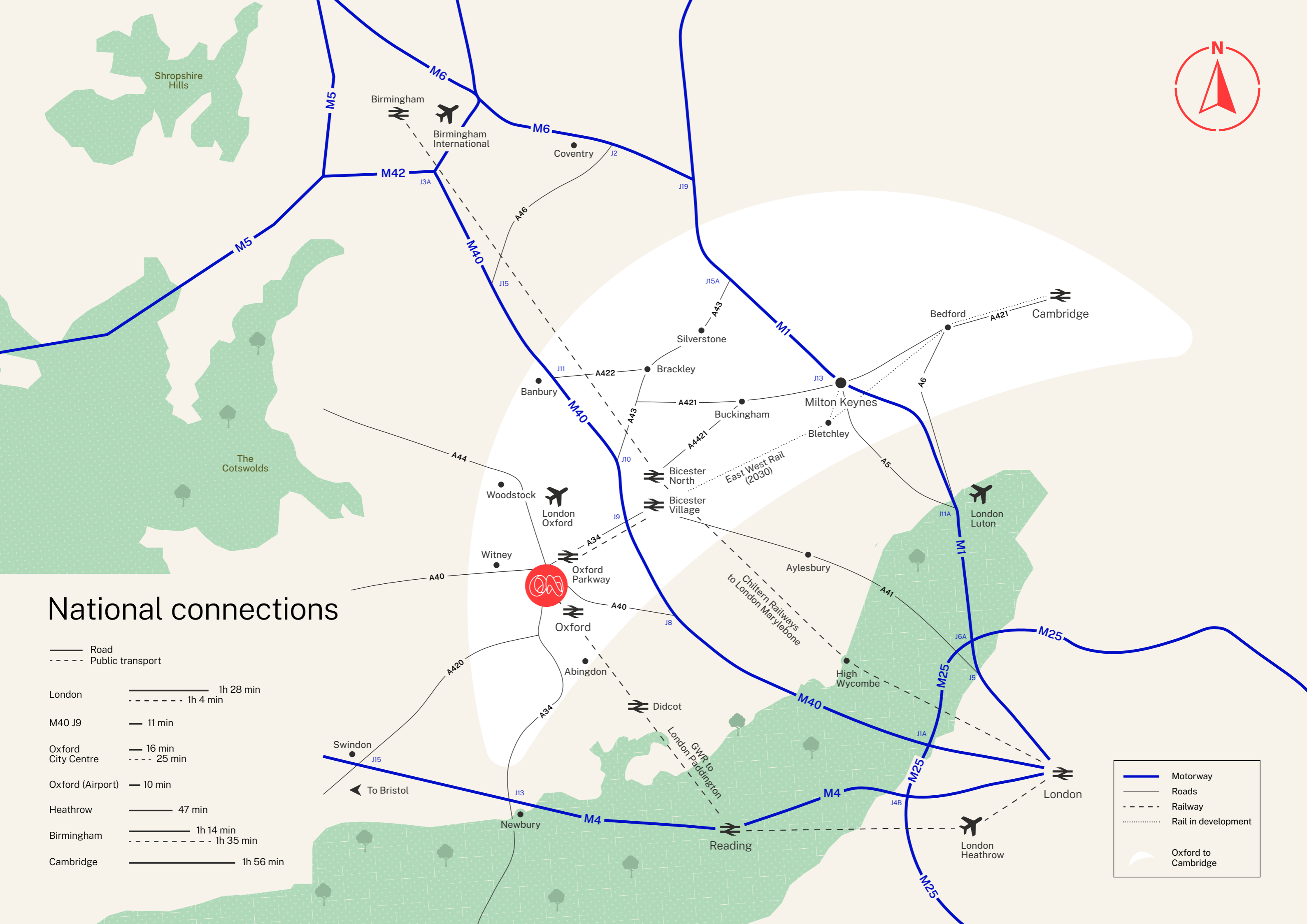


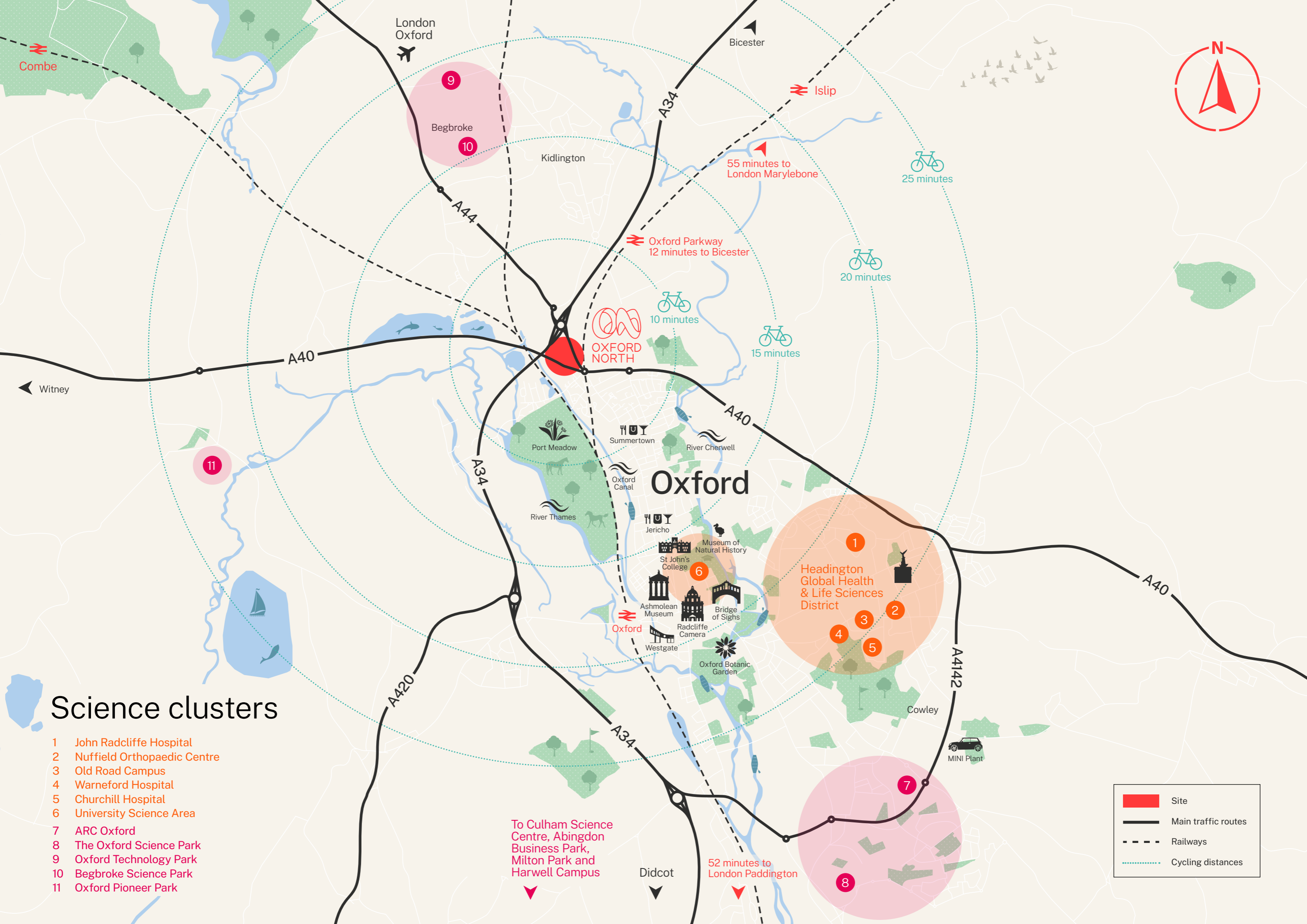
National connections

— Road
- - - - Public transport

London	— 1h 28 min
	- - - - 1h 4 min
M40 J9	— 11 min
Oxford City Centre	— 16 min
	- - - - 25 min
Oxford (Airport)	— 10 min
Heathrow	— 47 min
Birmingham	— 1h 14 min
	- - - - 1h 35 min
Cambridge	— 1h 56 min

- Motorway
- Roads
- Railway
- Rail in development
- Oxford to Cambridge





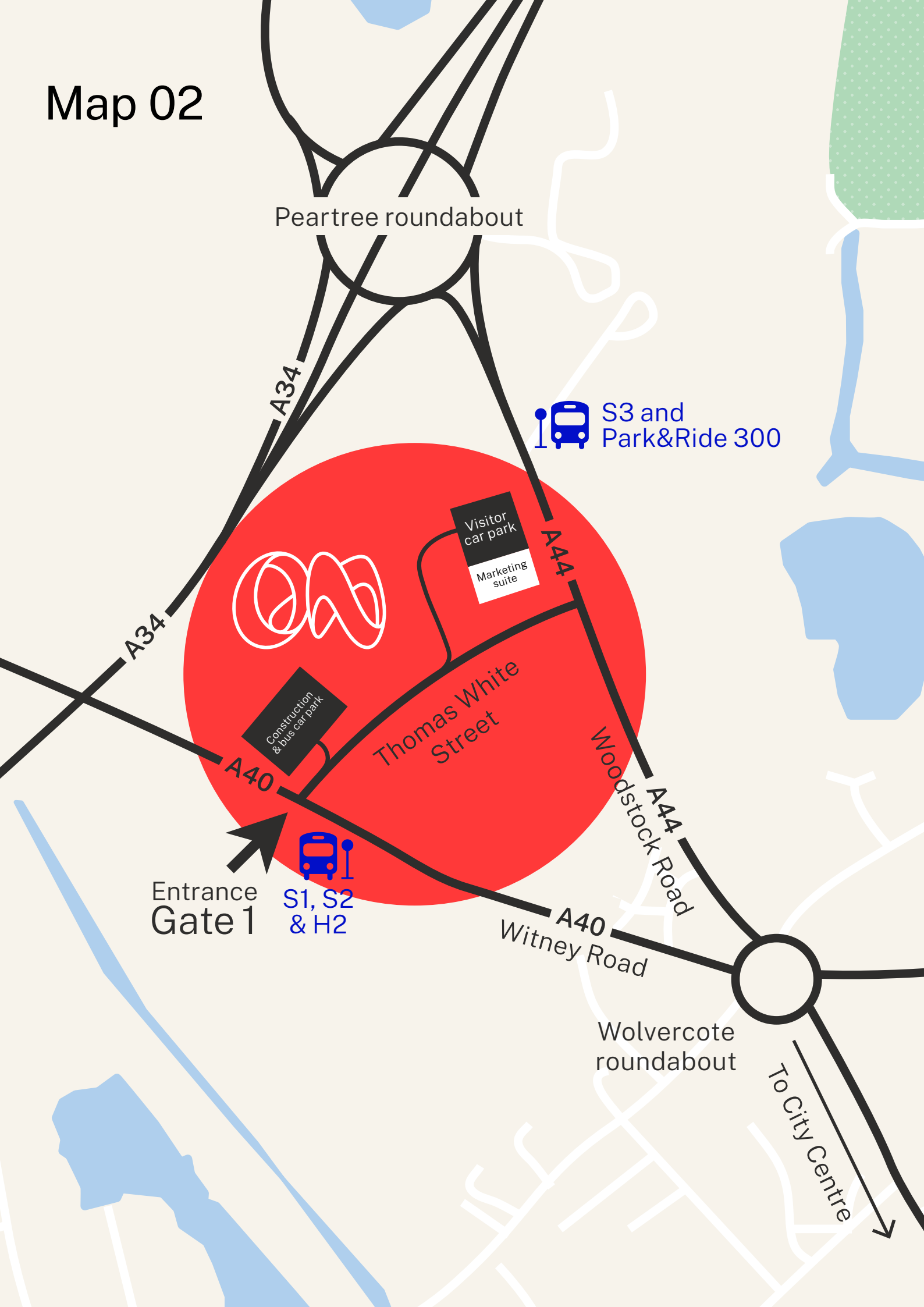
Science clusters

- 1 John Radcliffe Hospital
- 2 Nuffield Orthopaedic Centre
- 3 Old Road Campus
- 4 Warneford Hospital
- 5 Churchill Hospital
- 6 University Science Area
- 7 ARC Oxford
- 8 The Oxford Science Park
- 9 Oxford Technology Park
- 10 Begbroke Science Park
- 11 Oxford Pioneer Park

■	Site
—	Main traffic routes
- - -	Railways
⋯	Cycling distances

- 1 John Radcliffe Hospital
- 2 Nuffield Orthopaedic Centre
- 3 Old Road Campus
- 4 Warneford Hospital
- 5 Churchill Hospital
- 6 University Science Area
- 7 ARC Oxford
- 8 The Oxford Science Park
- 9 Oxford Technology Park
- 10 Begbroke Science Park
- 11 Oxford Pioneer Park

Map 02



Pear tree roundabout

A34

S3 and
Park&Ride 300

A34

Visitor
car park
Marketing
suite

A44

Construction
& bus car park

A40

Thomas White
Street

Woodstock Road
A44

Entrance
Gate 1
S1, S2
& H2

A40
Witney Road

Wolvercote
roundabout

To City Centre